


LKKA Křižanov

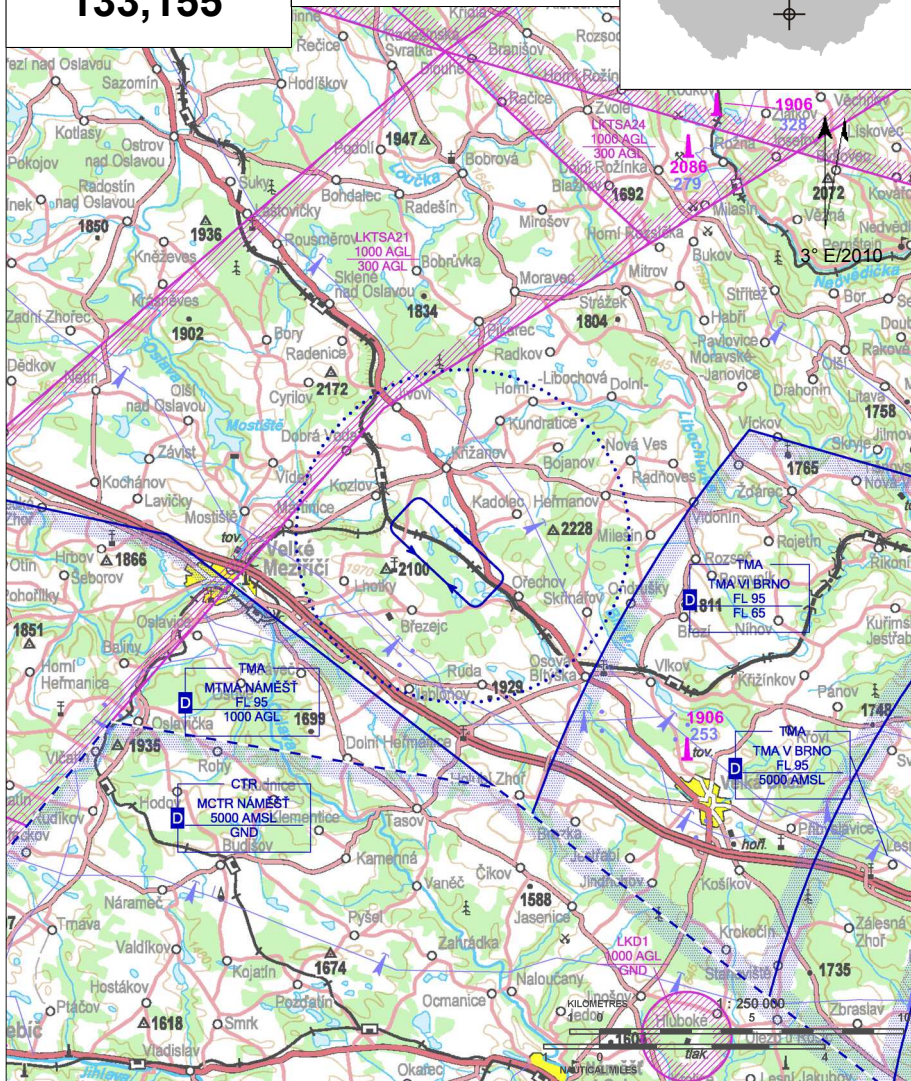
 Public domestic aerodrome

 VFR day



Křižanov RADIO
133,155

ARP: 49° 22' 06" N, 16° 06' 58" E
2.4 km GEO 170° Křižanov-church
ELEV: 1834 ft / 559 m
Circuit: 2800 ft / 850 m AMSL



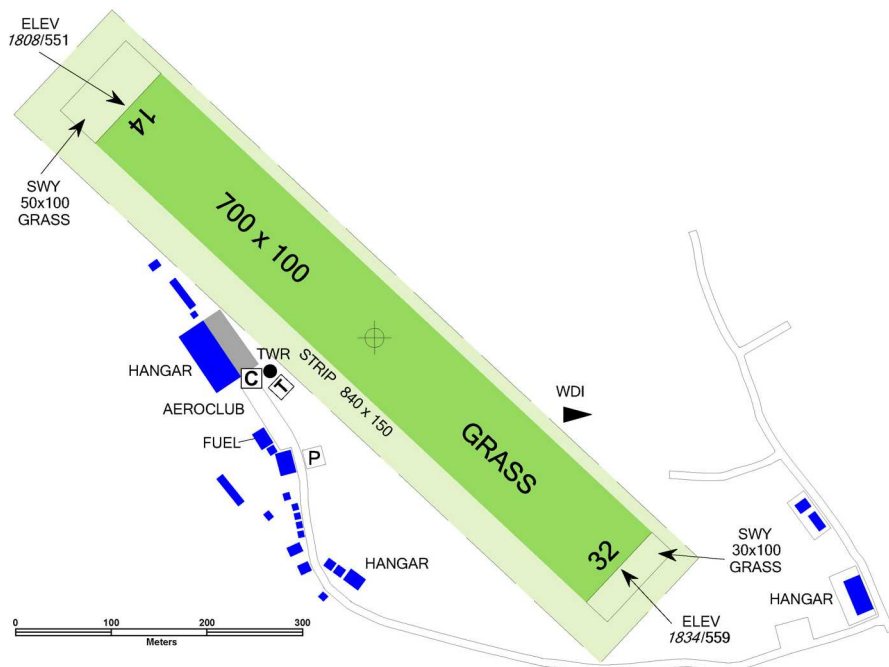
During the flight on the traffic circuit avoid all built-up areas in horizontal distance at least 300 m. Especially villages Křižanov, Ořechov, Ronov, Kozlov, Sviny, Březejc and Kadolec are concerned.

LKKA Křižanov



Křižanov RADIO
133,155

RWY	Magnetic direction	RWY dimensions	Strength	TORA	TODA	ASDA	LDA
14	134°	700 x 100	5700 kg / 0.7 MPa	700	760	730	700
32	314°	700 x 100	5700 kg / 0.7 MPa	700	780	750	700



Aeroklub Křižanov, z.s.

letišťe, 594 51 Křižanov, ☎ +420 775 685 702,
lkka@lkka.cz, www.lkka.cz

Service Providing information to known traffic

☎ +420 775 685 702

Ing. Petr Koutný - head of air traffic ☎ +420 603 151 785,
petr@lkka.cz, EN

Filip Graf - chairman of the aeroclub

☎ +420 724 330 755, filip.graf@email.cz, EN

Dušan Kmet' ☎ +420 607 731 227,

dusankmet@seznam.cz

Jaromír Hammer ☎ +420 724 072 462, mirek@lkka.cz,

EN

František Marek ☎ +420 603 259 768,

frama2025@email.cz



15 APR - 15 OCT

SAT, SUN, HOL 0700-1400,
and at time of aeroclub operation



AVGAS 100, Natural 95



TOTAL AERO D 100, SHELL AERO 15W30



limited, to order in advance



NIL



10 persons, to order in advance



limited, in aerodrome snack-bar at time of
aeroclub operation, restaurant Ořechov (2
km), restaurant Křižanov (3 km)



taxi, train - stations Ořechov (2,5 km),
Křižanov (4 km)

Customs and immigration clearance: NIL

